



AQUIND Limited

AQUIND INTERCONNECTOR

Environmental Statement – Volume 3 –
Appendix 12.1b Commercial Fisheries
Baseline Report - Low Resolution Part 1

The Planning Act 2008

The Infrastructure Planning (Applications: Prescribed Forms and Procedure) Regulations
2009 – Regulation 5(2)(a)

The Infrastructure Planning (Environmental Impact Assessment) Regulations 2017

Document Ref: 6.3.12.1b

PINS Ref.: EN020022

AQUIND Limited

AQUIND INTERCONNECTOR

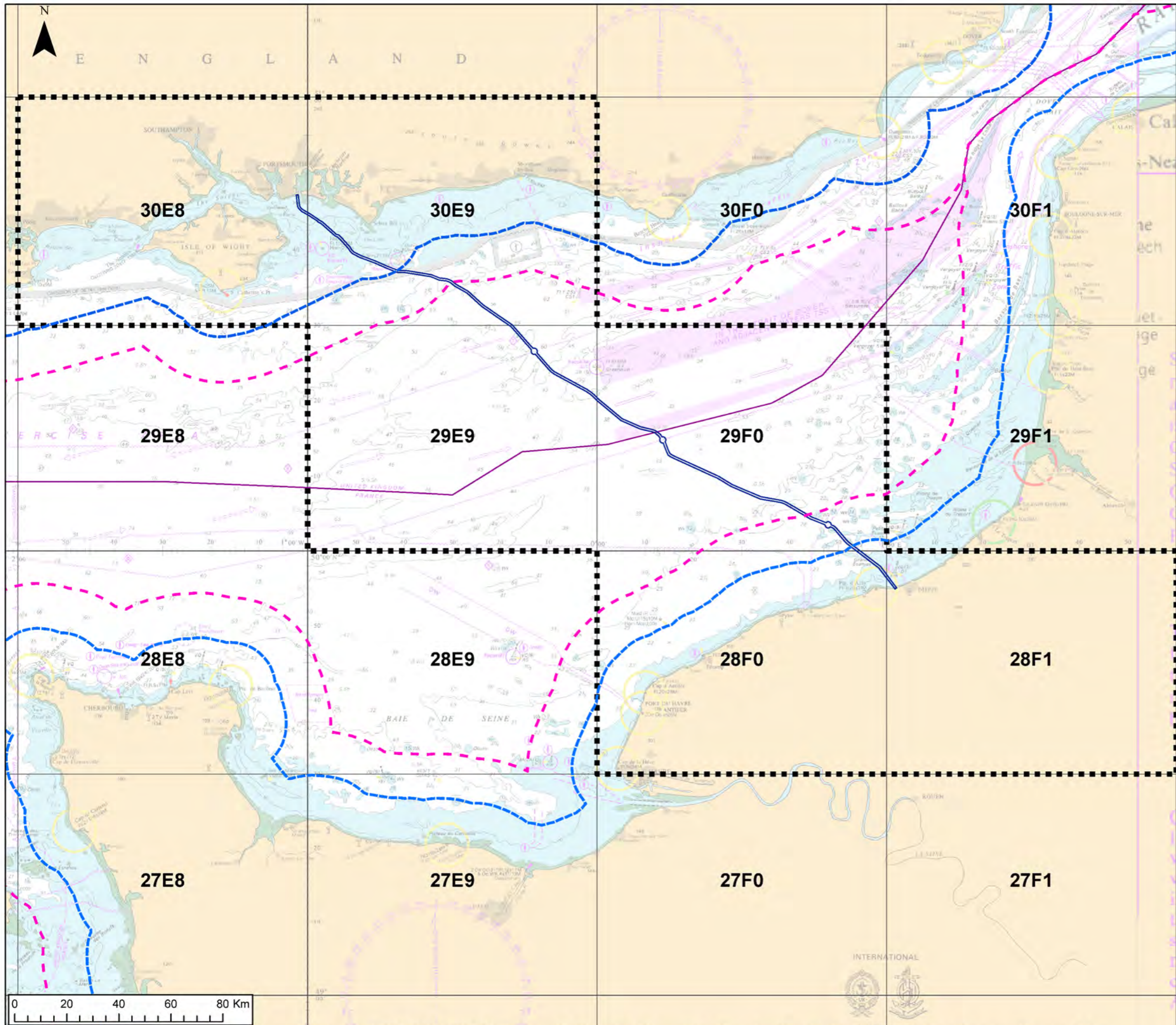
**Environmental Statement – Volume 3 –
Appendix 12.1b Commercial Fisheries
Baseline Report - Low Resolution Part 1**

PINS REF.: EN020022

DOCUMENT: 6.3.12.1b

DATE: 14 NOVEMBER 2019

Units 5 & 10
Stephenson House,
Horsley Business Centre
Horsley,
Northumberland,
NE15 0NY
England, UK



AQUIND Interconnector

- Marine Cable Corridor
- UK/France EEZ boundary line
- ICES Rectangles
- Study Area

Territorial Fishing Limits

- 12 NM
- 6 NM

Infrastructure Planning (Environmental Impact Assessment) Regulations 2017

REV	DATE	BY	DESCRIPTION	CHK	APP
02	04/07/2019	TD	FINAL ISSUE	FB	JL
01	01/10/2018	TD	FIRST DRAFT	FB	JL

DRAWING STATUS: **FINAL**

FINAL					
-------	--	--	--	--	--

CLIENT:

PROJECT:

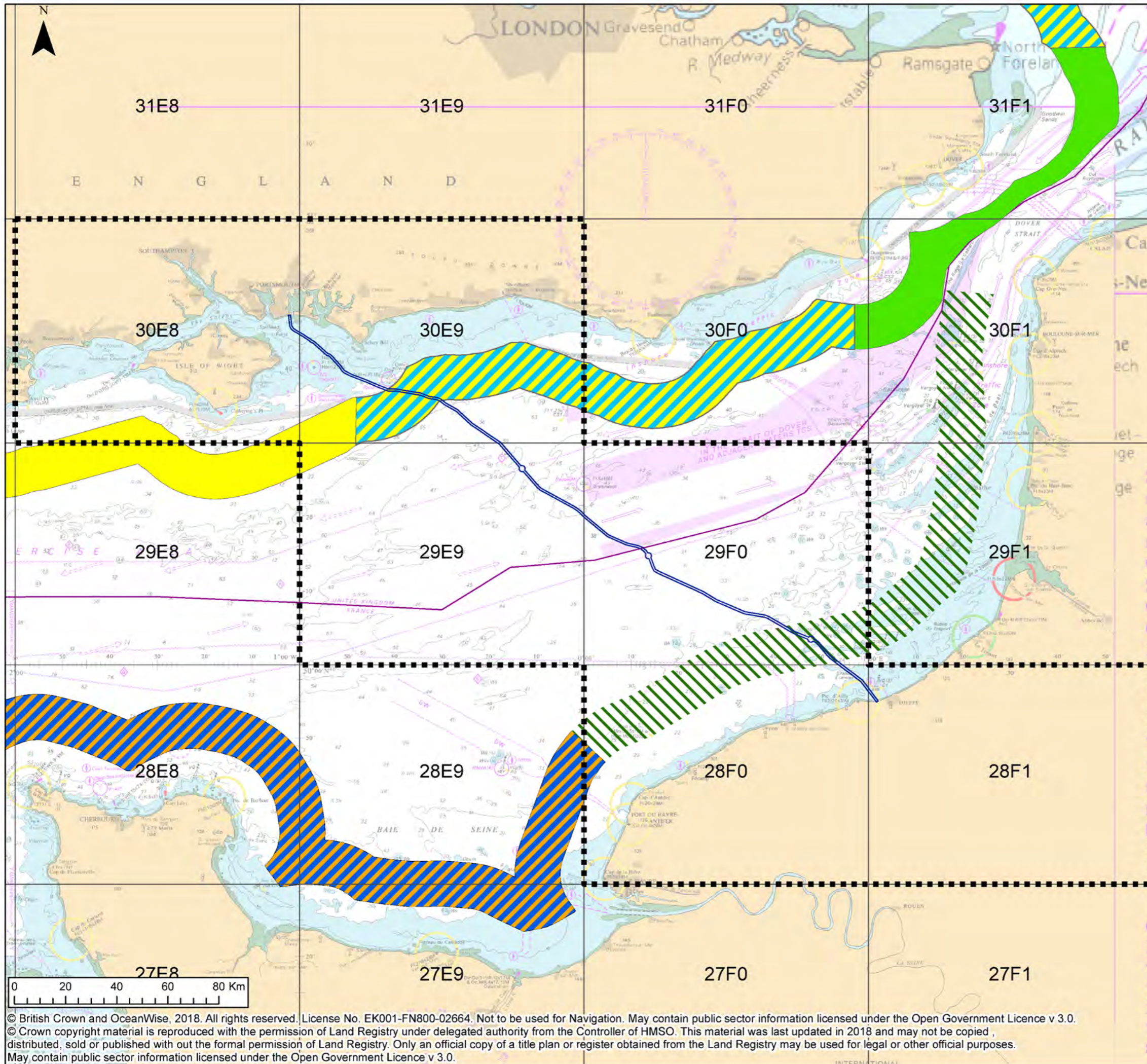
AQUIND Interconnector

TITLE:

Figure 1. Study Area

SCALE AT A3 1:1,500,000	CHECKED: FB	APPROVED: JL
PROJECT NO: EN020022	DESIGNED: TD	DRAWN: TD
		DATE: 04/07/2019
DRAWING NO: EN020022 - ES APPENDIX-12.1-1	REV.NO: 02	

© British Crown and OceanWise, 2018. All rights reserved. License No. EK001-FN800-02664. Not to be used for Navigation. May contain public sector information licensed under the Open Government Licence v 3.0.
 © Crown copyright material is reproduced with the permission of Land Registry under delegated authority from the Controller of HMSO. This material was last updated in 2018 and may not be copied, distributed, sold or published with out the formal permission of Land Registry. Only an official copy of a title plan or register obtained from the Land Registry may be used for legal or other official purposes.
 May contain public sector information licensed under the Open Government Licence v 3.0.



AQUIND Interconnector

- Marine Cable Corridor
- UK/France EEZ boundary line
- ICES Rectangles
- Study Area

Nations with fishing rights in French 6 to 12nm zone

- Dutch - All Species
- Belgian - Demersal Species & Scallops
- German - Herring October to December

Nations with fishing rights in UK 6 to 12nm zone

- France - All Species
- France - All Species; Belgium -
- Germany - Herring; Netherlands - Herring; France - All Species; Belgium - Herring & Demersal

Infrastructure Planning (Environmental Impact Assessment) Regulations 2017

REV	DATE	BY	DESCRIPTION	CHK	APP
02	04/07/2019	TD	FINAL ISSUE	FB	JL
01	01/10/2018	JM	FIRST DRAFT	FB	JL

DRAWING STATUS: **FINAL**

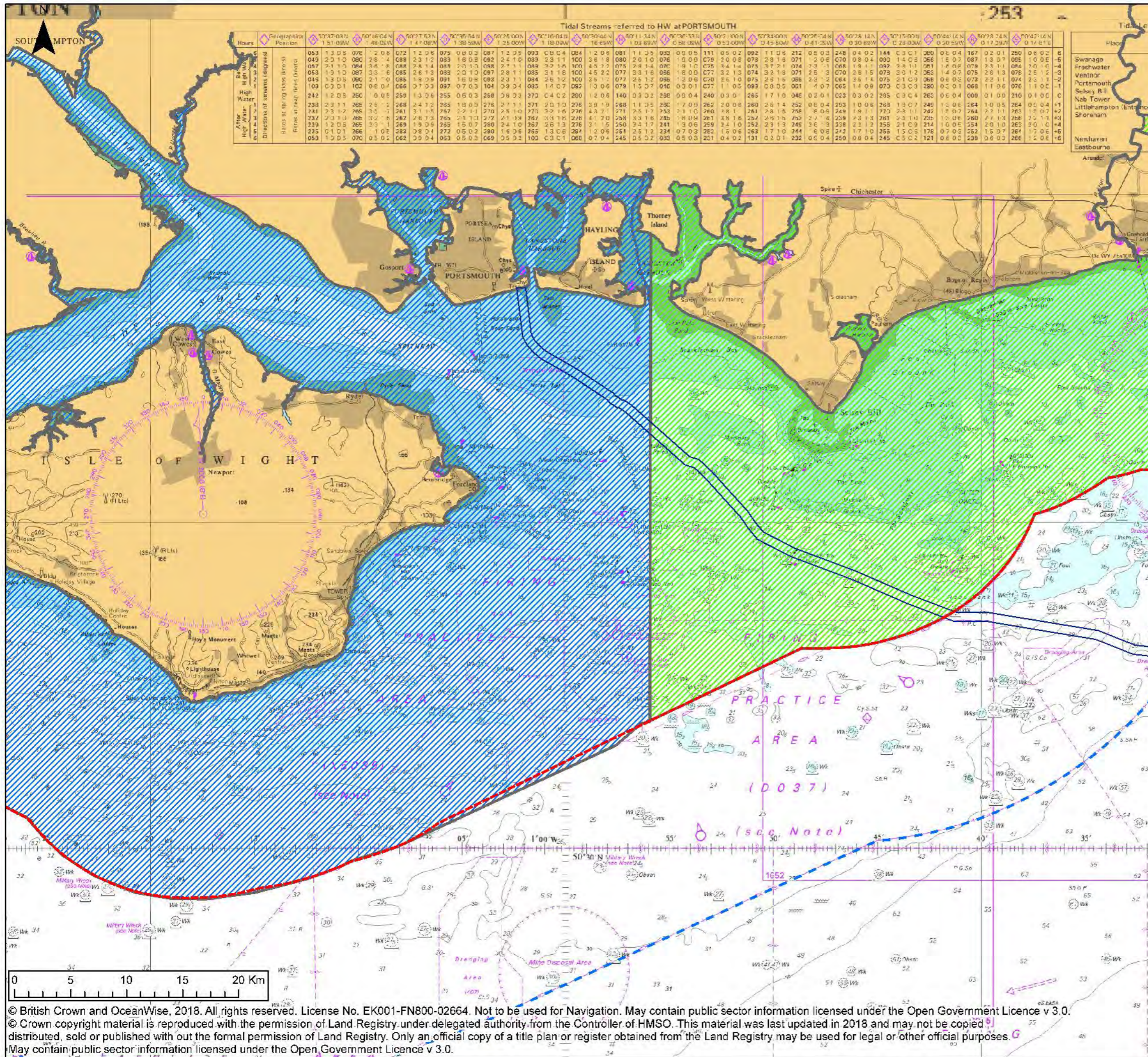
CLIENT:
AQUIND

PROJECT:
AQUIND Interconnector

TITLE:
Figure 2. Historic Fishing Rights.

SCALE AT A3 1:1,500,000	CHECKED: FB	APPROVED: JL
PROJECT NO: EN020022	DESIGNED: TD	DRAWN: JM
		DATE: 04/07/2019
DRAWING NO: EN020022 - ES APPENDIX-12.1-2		REV.NO: 02

© British Crown and OceanWise, 2018. All rights reserved. License No. EK001-FN800-02664. Not to be used for Navigation. May contain public sector information licensed under the Open Government Licence v 3.0.
 © Crown copyright material is reproduced with the permission of Land Registry under delegated authority from the Controller of HMSO. This material was last updated in 2018 and may not be copied, distributed, sold or published with out the formal permission of Land Registry. Only an official copy of a title plan or register obtained from the Land Registry may be used for legal or other official purposes.
 May contain public sector information licensed under the Open Government Licence v 3.0.



AQUIND Interconnector

- Marine Cable Corridor

Territorial Fishing Limits

- 12 NM
- 6 NM

IFCA Districts

- Southern IFCA District
- Sussex IFCA District

Infrastructure Planning (Environmental Impact Assessment) Regulations 2017

REV	DATE	BY	DESCRIPTION	CHK	APP
02	04/07/2019	TD	FINAL ISSUE	FB	JL
01	01/10/2018	FB	FIRST DRAFT	FB	XX

DRAWING STATUS: **FINAL**

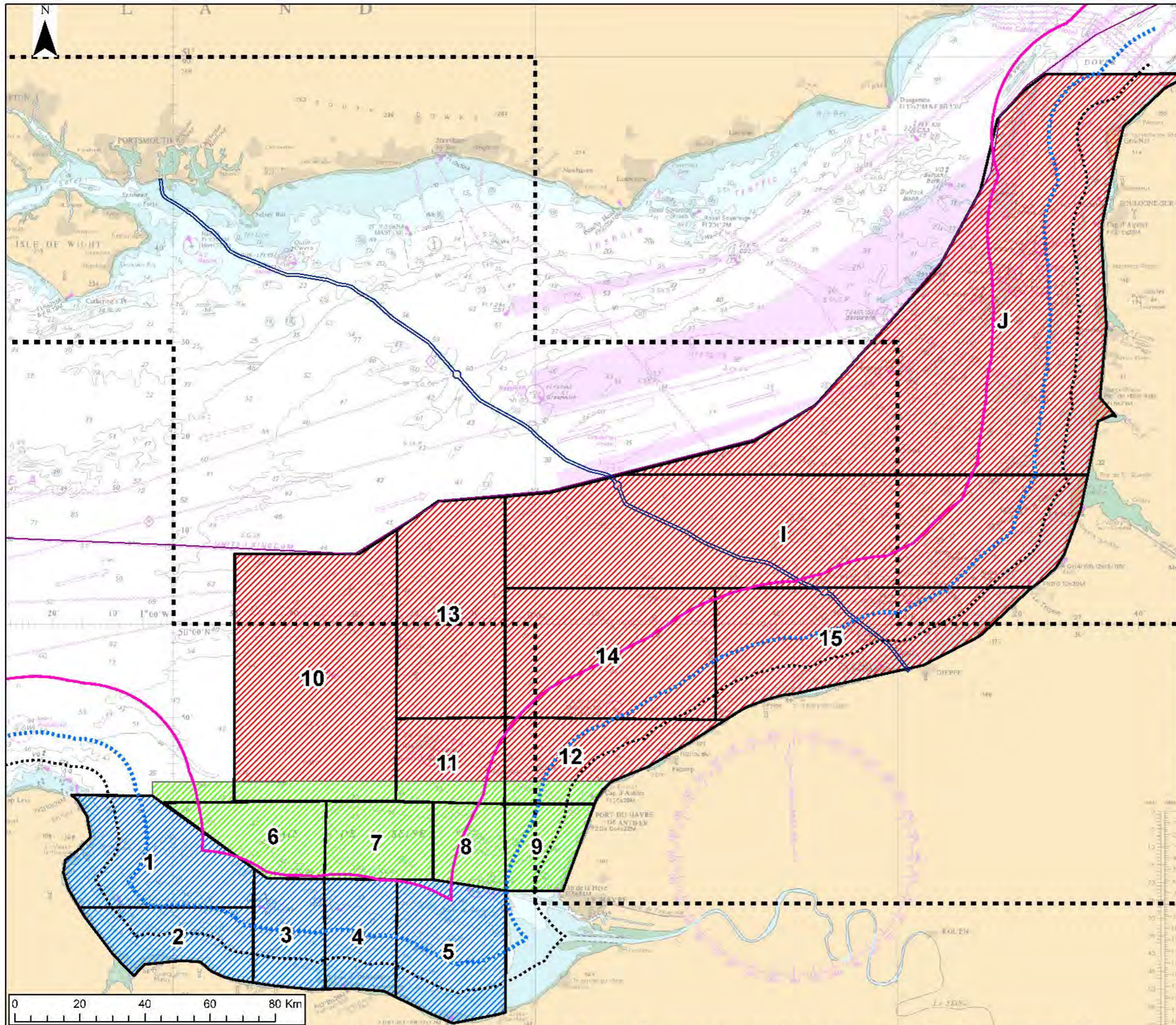
CLIENT: **AQUIND**

PROJECT: **AQUIND Interconnector**

TITLE: **Figure 3. Southern and Sussex Inshore Fisheries and Conservation Authority (IFCA) Districts**

SCALE AT A3 1:340,000	CHECKED: FB	APPROVED: JL
PROJECT NO: EN020022	DESIGNED: TD	DRAWN: FB
DRAWING NO: EN020022 - ES APPENDIX-12.1-3		DATE: 04/07/2019
REV. NO: 02		

© British Crown and OceanWise, 2018. All rights reserved. License No. EK001-FN800-02664. Not to be used for Navigation. May contain public sector information licensed under the Open Government Licence v 3.0.
 © Crown copyright material is reproduced with the permission of Land Registry under delegated authority from the Controller of HMSO. This material was last updated in 2018 and may not be copied, distributed, sold or published without the formal permission of Land Registry. Only an official copy of a title plan or register obtained from the Land Registry may be used for legal or other official purposes.
 May contain public sector information licensed under the Open Government Licence v 3.0.



AQUIND Interconnector

- Marine Cable Corridor
- UK/France EEZ boundary line
- Study Area

French Fishing Limits

- 3 nm
- 6 nm
- 12 nm

Scallop Fishing Areas

- Baie de Seine
- Hors-Baie de Seine
- Proche Exterieur

Infrastructure Planning (Environmental Impact Assessment) Regulations 2017

REV	DATE	BY	DESCRIPTION	CHK	APP
02	04/07/2019	TD	FINAL ISSUE	FB	JL
01	04/07/2019	TD	FIRST DRAFT	TD	JL

DRAWING STATUS: **FINAL**




CLIENT: 

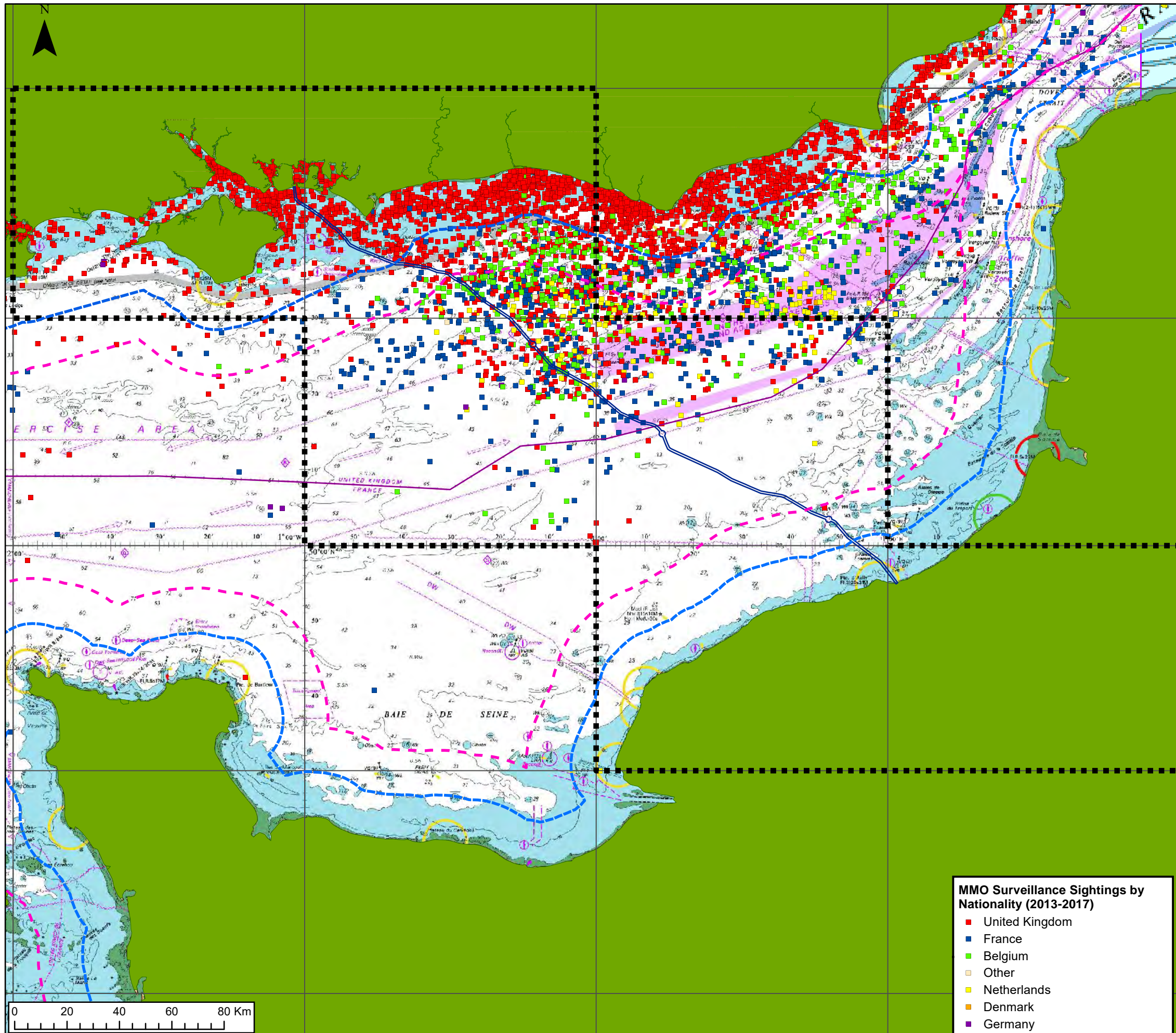
PROJECT: AQUIND Interconnector

TITLE: **Figure 4: Hors Baie de Seine and Baie de Seine scallop management zone**

SCALE AT A3 1:1,200,000	CHECKED: TD	APPROVED: JL
PROJECT NO: EN020022	DESIGNED: TD	DRAWN: TD
DRAWING NO: EN020022 - ES APPENDIX-12.1-4		REV.NO: 02

© WSP UK Ltd

© British Crown and OceanWise, 2018. All rights reserved. License No. EK001-FN800-02664. Not to be used for Navigation. May contain public sector information licensed under the Open Government Licence v 3.0.
 © Crown copyright material is reproduced with the permission of Land Registry under delegated authority from the Controller of HMSO. This material was last updated in 2018 and may not be copied, distributed, sold or published with out the formal permission of Land Registry. Only an official copy of a title plan or register obtained from the Land Registry may be used for legal or other official purposes.
 May contain public sector information licensed under the Open Government Licence v 3.0.



AQUIND Interconnector

- Marine Cable Corridor
- UK/France EEZ boundary line
- Study Area
- ICES Rectangles

Territorial Fishing Limits

- 12 NM
- 6 NM

Infrastructure Planning (Environmental Impact Assessment) Regulations 2019

REV	DATE	BY	DESCRIPTION	CHK	APP
02	15/07/2019	TD	FINAL ISSUE	FB	JL
01	01/10/2018	TD	FIRST DRAFT	FB	JL

DRAWING STATUS: **FINAL**

CLIENT:

PROJECT: **AQUIND Interconnector**

TITLE: **Figure 5. MMO Surveillance Sightings by Nationality (2013-2017)**

SCALE AT A3 1:1,500,000	CHECKED: FB	APPROVED: JL
----------------------------	----------------	-----------------

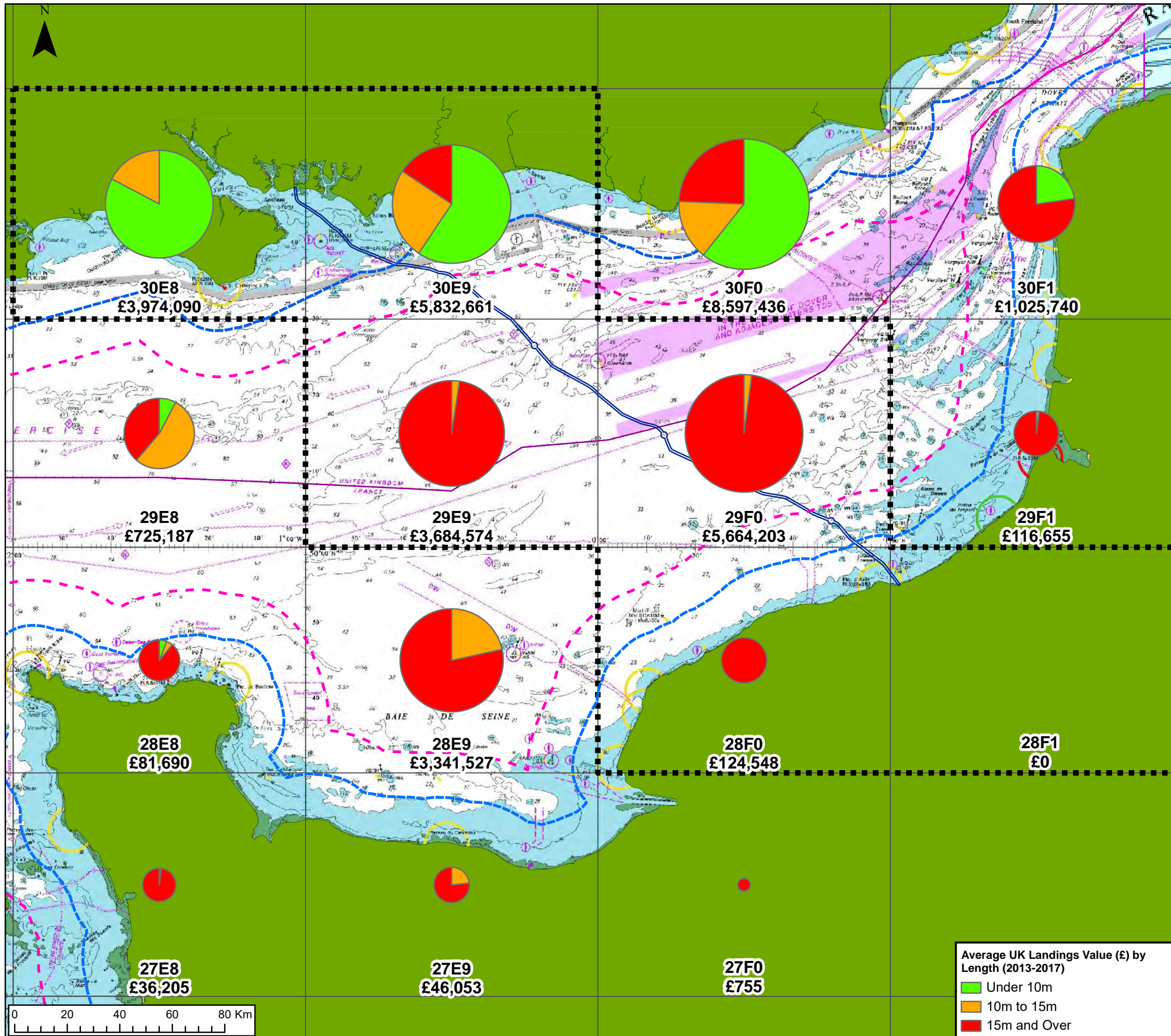
PROJECT NO: EN020022	DESIGNED: TD	DRAWN: TD	DATE: 15/07/2019
-------------------------	-----------------	--------------	---------------------

DRAWING NO: EN020022 - ES APPENDIX-12.1-5	REV.NO: 02
--	---------------

MMO Surveillance Sightings by Nationality (2013-2017)

- United Kingdom
- France
- Belgium
- Other
- Netherlands
- Denmark
- Germany

© British Crown and OceanWise, 2018. All rights reserved. License No. EK001-FN800-02664. Not to be used for Navigation. May contain public sector information licensed under the Open Government Licence v3.0. © Crown copyright material is reproduced with the permission of Land Registry under delegated authority from the Controller of HMSO. This material was last updated in 2018 and may not be copied, distributed, sold or published without the formal permission of Land Registry. Only an official copy of a title plan or register obtained from the Land Registry may be used for legal or other official purposes. May contain public sector information licensed under the Open Government Licence v3.0.



AQUIND Interconnector

- Marine Cable Corridor
- UK/France EEZ boundary line
- Study Area
- ICES Rectangles

Territorial Fishing Limits

- 12 NM
- 6 NM

Infrastructure Planning (Environmental Impact Assessment) Regulations 2019

REV	DATE	BY	DESCRIPTION	CHK	APP
02	05/07/2019	TD	FINAL ISSUE	FB	JL
01	01/10/2018	TD	FIRST DRAFT	FB	JL

DRAWING STATUS: FINAL

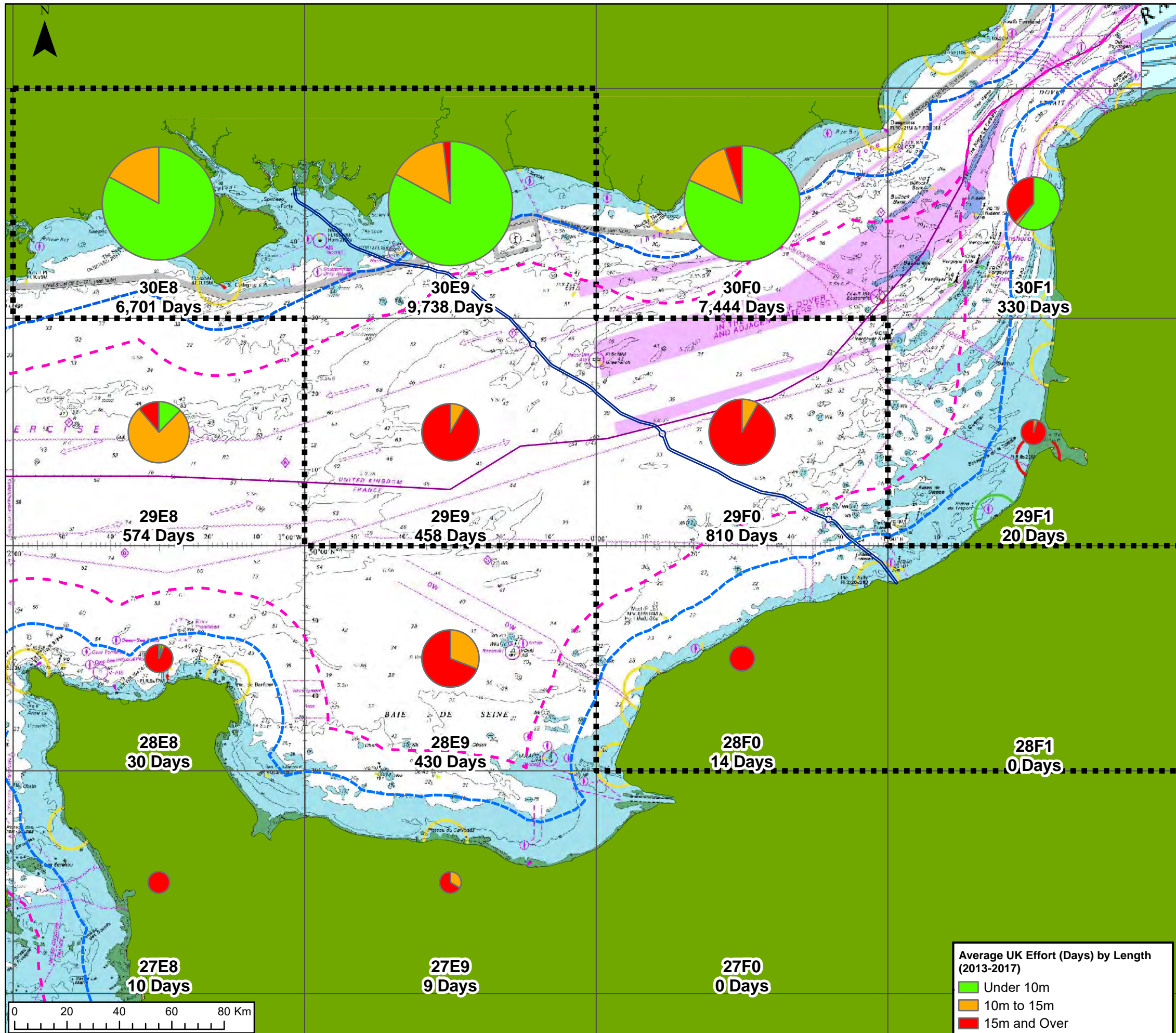
CLIENT:
AQUIND

PROJECT:
AQUIND Interconnector

TITLE:
Figure 6. Average UK Landings Value (£) by Length (2013-2017)

SCALE AT A3 1:1,500,000	CHECKED: FB	APPROVED: JL
PROJECT NO: EN020022	DESIGNED: TD	DRAWN: TD
DRAWING NO: EN020022 - ES APPENDIX-12.1-6		REV.NO: 02

© British Crown and OceanWise, 2018. All rights reserved. License No. EK001-FN800-02664. Not to be used for Navigation. May contain public sector information licensed under the Open Government Licence v3.0. © Crown copyright material is reproduced with the permission of Land Registry under delegated authority from the Controller of HMSO. This material was last updated in 2018 and may not be copied, distributed, sold or published without the formal permission of Land Registry. Only an official copy of a title plan or register obtained from the Land Registry may be used for legal or other official purposes. May contain public sector information licensed under the Open Government Licence v3.0.



AQUIND Interconnector

- Marine Cable Corridor
- UK/France EEZ boundary line
- Study Area
- ICES Rectangles

Territorial Fishing Limits

- 12 NM
- 6 NM

Infrastructure Planning (Environmental Impact Assessment) Regulations 2019

REV	DATE	BY	DESCRIPTION	CHK	APP
02	10/07/2019	TD	FINAL ISSUE	FB	JL
01	01/10/2018	TD	FIRST DRAFT	FB	JL

DRAWING STATUS: FINAL

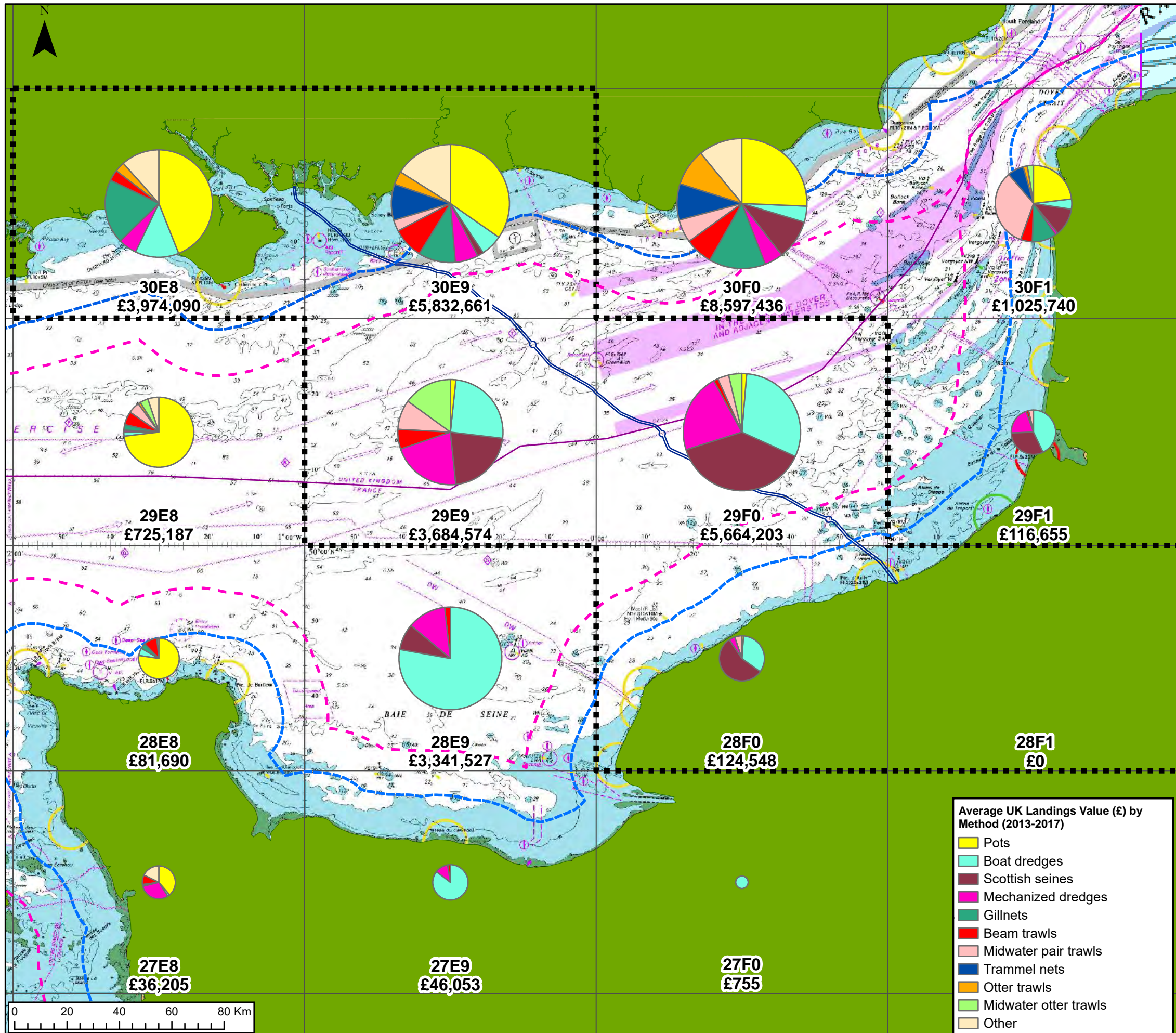
CLIENT:

PROJECT: AQUIND Interconnector

TITLE: Figure 7. Average UK Effort (Days) by Length (2013-2017)

SCALE AT A3 1:1,500,000	CHECKED: FB	APPROVED: JL
PROJECT NO: EN020022	DESIGNED: TD	DRAWN: TD
DRAWING NO: EN020022 - ES APPENDIX-12.1-7		DATE: 10/07/2019
REV.NO: 02		

© British Crown and OceanWise, 2018. All rights reserved. License No. EK001-FN800-02664. Not to be used for Navigation. May contain public sector information licensed under the Open Government Licence v3.0. © Crown copyright material is reproduced with the permission of Land Registry under delegated authority from the Controller of HMSO. This material was last updated in 2018 and may not be copied, distributed, sold or published with out the formal permission of Land Registry. Only an official copy of a title plan or register obtained from the Land Registry may be used for legal or other official purposes. May contain public sector information licensed under the Open Government Licence v3.0.



AQUIND Interconnector

- Marine Cable Corridor
- UK/France EEZ boundary line
- Study Area
- ICES Rectangles

Territorial Fishing Limits

- 12 NM
- 6 NM

Infrastructure Planning (Environmental Impact Assessment) Regulations 2019

REV	DATE	BY	DESCRIPTION	CHK	APP
02	09/07/2019	TD	FINAL ISSUE	FB	JL
01	01/10/2018	TD	FIRST DRAFT	FB	JL

DRAWING STATUS: FINAL

CLIENT:

PROJECT: AQUIND Interconnector

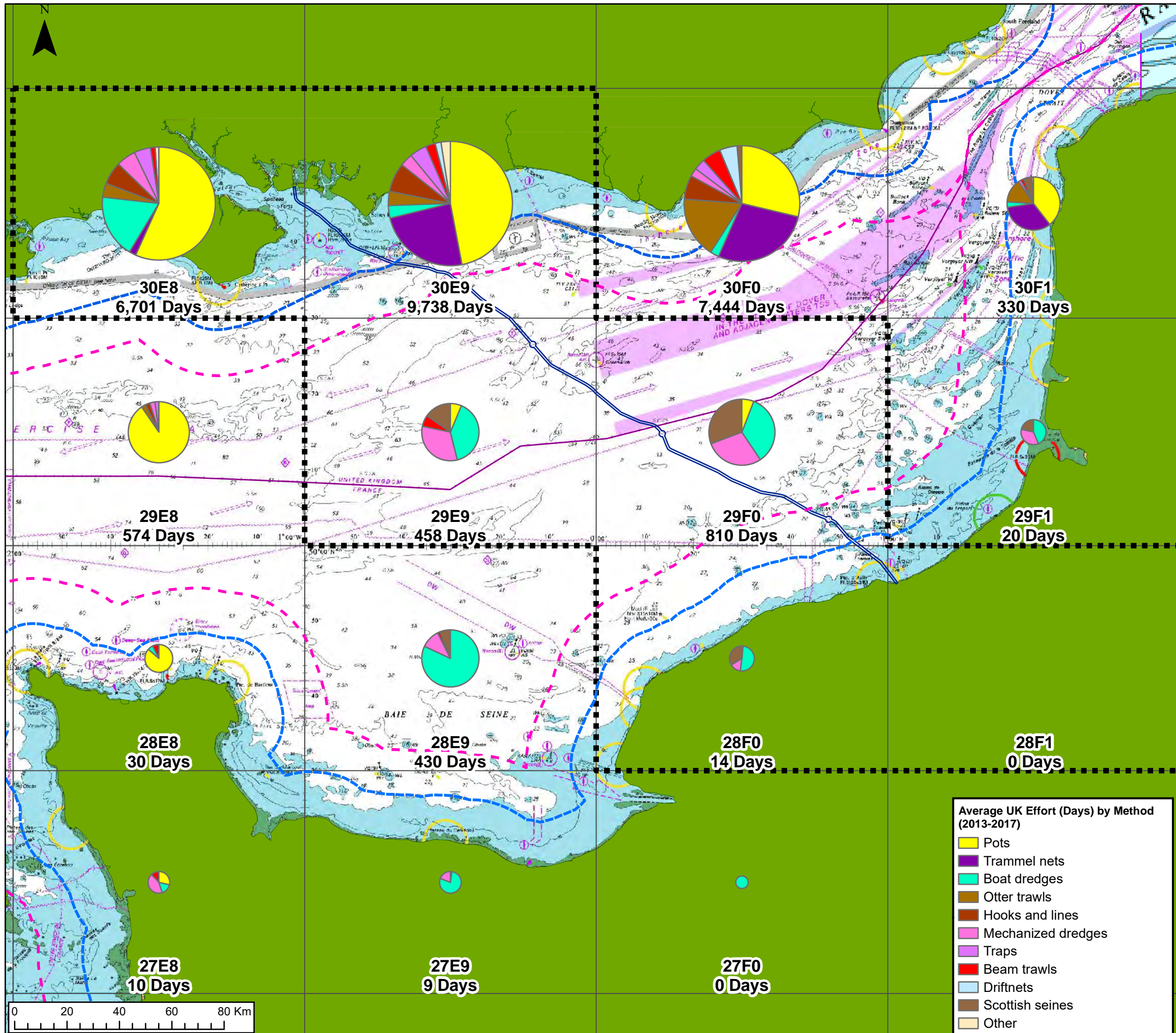
TITLE: Figure 8. Average UK Landings Value (£) by Method (2013-2017)

SCALE AT A3 1:1,500,000	CHECKED: FB	APPROVED: JL
----------------------------	----------------	-----------------

PROJECT NO: EN020022	DESIGNED: TD	DRAWN: TD	DATE: 09/07/2019
-------------------------	-----------------	--------------	---------------------

DRAWING NO: EN020022 - ES APPENDIX-12.1-8	REV.NO: 02
--	---------------

© British Crown and OceanWise, 2018. All rights reserved. License No. EK001-FN800-02664. Not to be used for Navigation. May contain public sector information licensed under the Open Government Licence v3.0. © Crown copyright material is reproduced with the permission of Land Registry under delegated authority from the Controller of HMSO. This material was last updated in 2018 and may not be copied, distributed, sold or published without the formal permission of Land Registry. Only an official copy of a title plan or register obtained from the Land Registry may be used for legal or other official purposes. May contain public sector information licensed under the Open Government Licence v3.0.



AQUIND Interconnector

- Marine Cable Corridor
- UK/France EEZ boundary line
- Study Area
- ICES Rectangles

Territorial Fishing Limits

- 12 NM
- 6 NM

Infrastructure Planning (Environmental Impact Assessment) Regulations 2019

REV	DATE	BY	DESCRIPTION	CHK	APP
02	09/07/2019	TD	FINAL ISSUE	FB	JL
01	01/10/2018	TD	FIRST DRAFT	FB	JL

DRAWING STATUS: FINAL

CLIENT:

PROJECT: AQUIND Interconnector

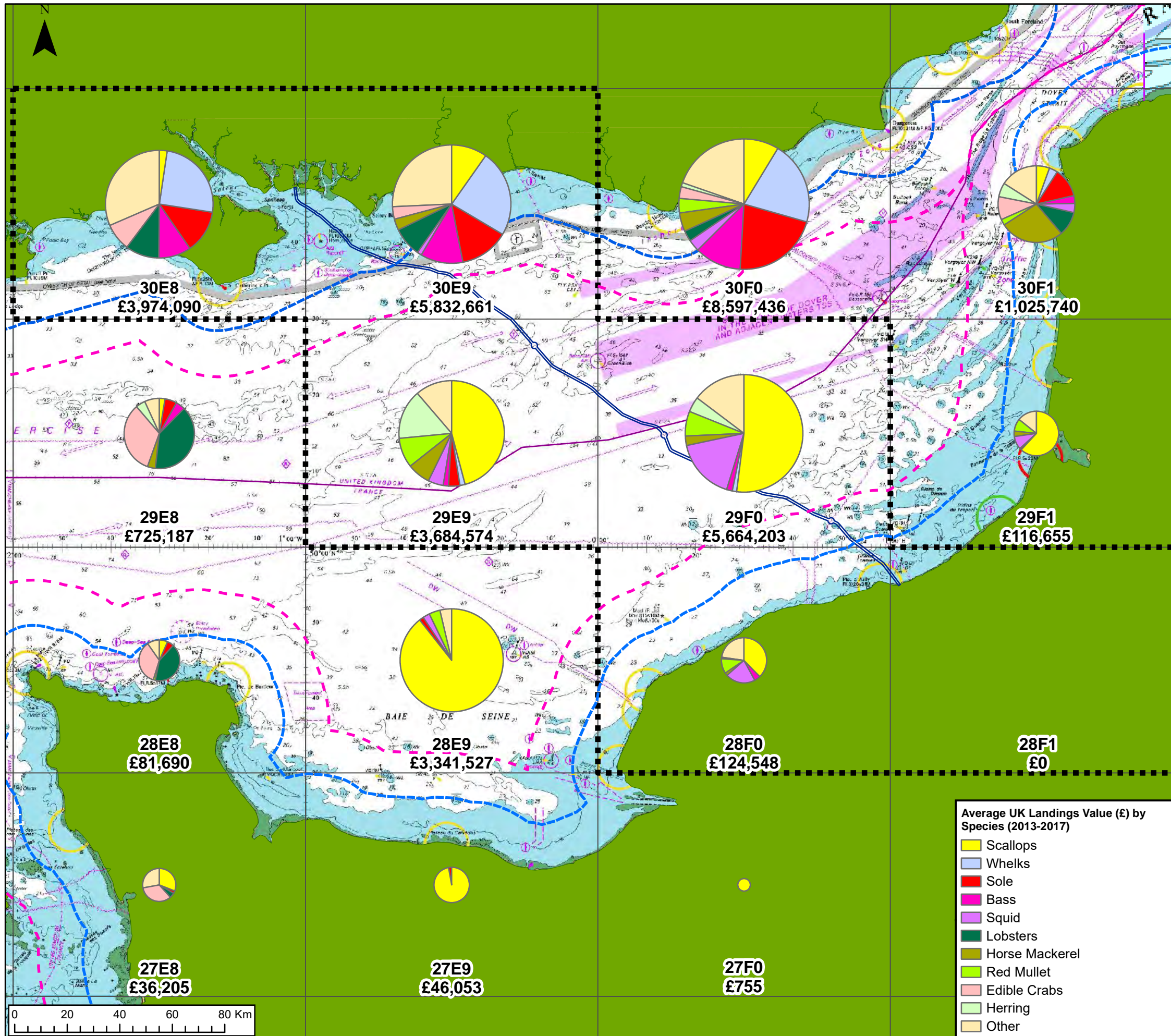
TITLE: Figure 9. Average UK Effort (Days) by Method (2013-2017)

SCALE AT A3 1:1,500,000	CHECKED: FB	APPROVED: JL
----------------------------	----------------	-----------------

PROJECT NO: EN020022	DESIGNED: TD	DRAWN: TD	DATE: 09/07/2019
-------------------------	-----------------	--------------	---------------------

DRAWING NO: EN020022 - ES APPENDIX-12.1-9	REV.NO: 02
--	---------------

© British Crown and OceanWise, 2018. All rights reserved. License No. EK001-FN800-02664. Not to be used for Navigation. May contain public sector information licensed under the Open Government Licence v3.0. © Crown copyright material is reproduced with the permission of Land Registry under delegated authority from the Controller of HMSO. This material was last updated in 2018 and may not be copied, distributed, sold or published without the formal permission of Land Registry. Only an official copy of a title plan or register obtained from the Land Registry may be used for legal or other official purposes. May contain public sector information licensed under the Open Government Licence v3.0.



AQUIND Interconnector

- Marine Cable Corridor
- UK/France EEZ boundary line
- Study Area
- ICES Rectangles

Territorial Fishing Limits

- 12 NM
- 6 NM

Infrastructure Planning (Environmental Impact Assessment) Regulations 2019

REV	DATE	BY	DESCRIPTION	CHK	APP
02	09/07/2019	TD	FINAL ISSUE	FB	JL
01	01/10/2018	TD	FIRST DRAFT	FB	JL

DRAWING STATUS: FINAL

CLIENT:

PROJECT: AQUIND Interconnector

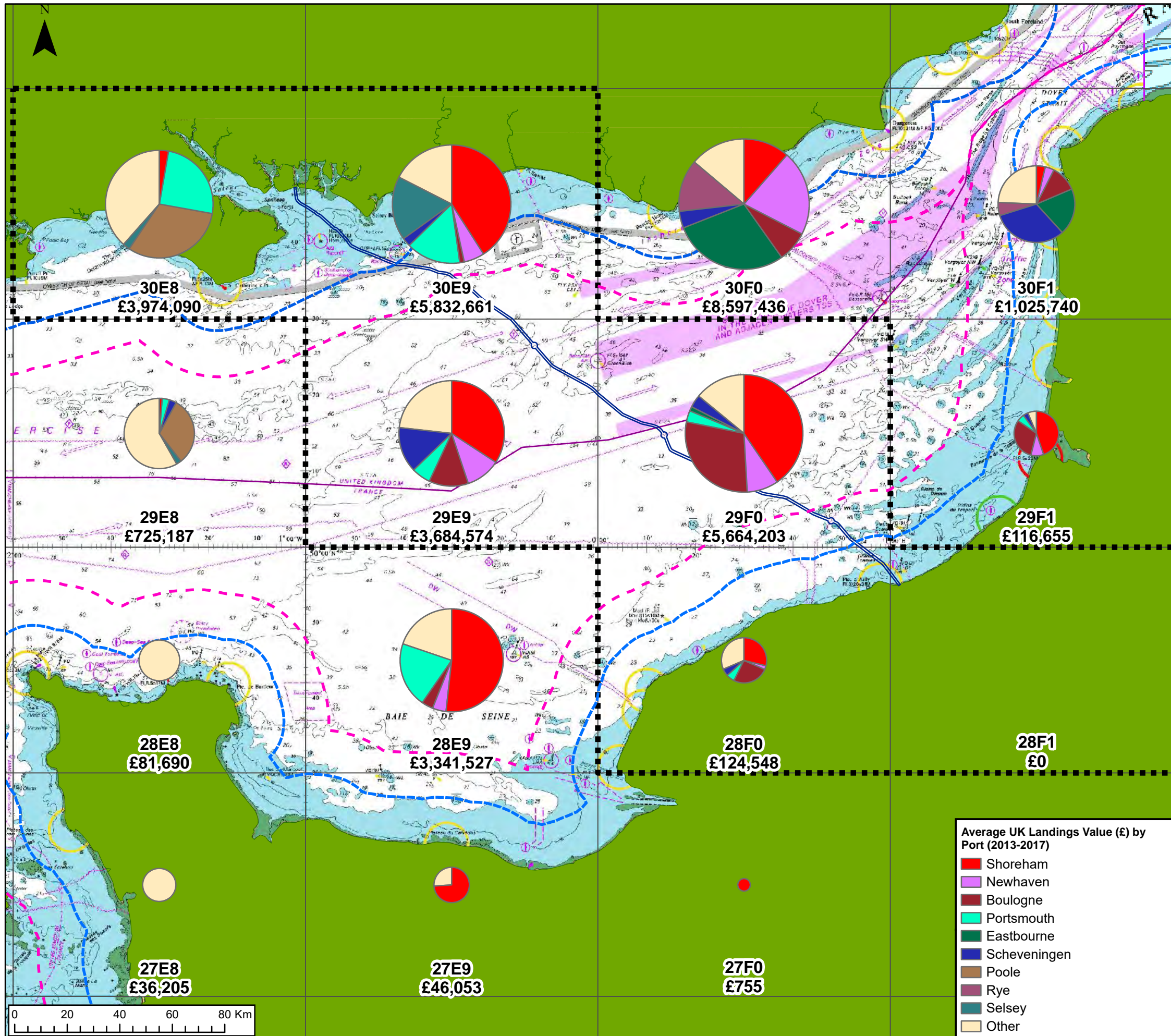
TITLE: Figure 10. Average UK Landings Value (£) by Species (2013-2017)

SCALE AT A3 1:1,500,000	CHECKED: FB	APPROVED: JL
----------------------------	----------------	-----------------

PROJECT NO: EN020022	DESIGNED: TD	DRAWN: TD	DATE: 09/07/2019
-------------------------	-----------------	--------------	---------------------

DRAWING NO: EN020022 - ES APPENDIX-12.1-10	REV.NO: 02
---	---------------

© British Crown and OceanWise, 2018. All rights reserved. License No. EK001-FN800-02664. Not to be used for Navigation. May contain public sector information licensed under the Open Government Licence v3.0. © Crown copyright material is reproduced with the permission of Land Registry under delegated authority from the Controller of HMSO. This material was last updated in 2018 and may not be copied, distributed, sold or published without the formal permission of Land Registry. Only an official copy of a title plan or register obtained from the Land Registry may be used for legal or other official purposes. May contain public sector information licensed under the Open Government Licence v3.0.



AQUIND Interconnector

- Marine Cable Corridor
- UK/France EEZ boundary line
- Study Area
- ICES Rectangles

Territorial Fishing Limits

- 12 NM
- 6 NM

Infrastructure Planning (Environmental Impact Assessment) Regulations 2019

REV	DATE	BY	DESCRIPTION	CHK	APP
02	09/07/2019	TD	FINAL ISSUE	FB	JL
01	01/10/2018	TD	FIRST DRAFT	FB	JL

DRAWING STATUS: FINAL

CLIENT:

PROJECT: AQUIND Interconnector

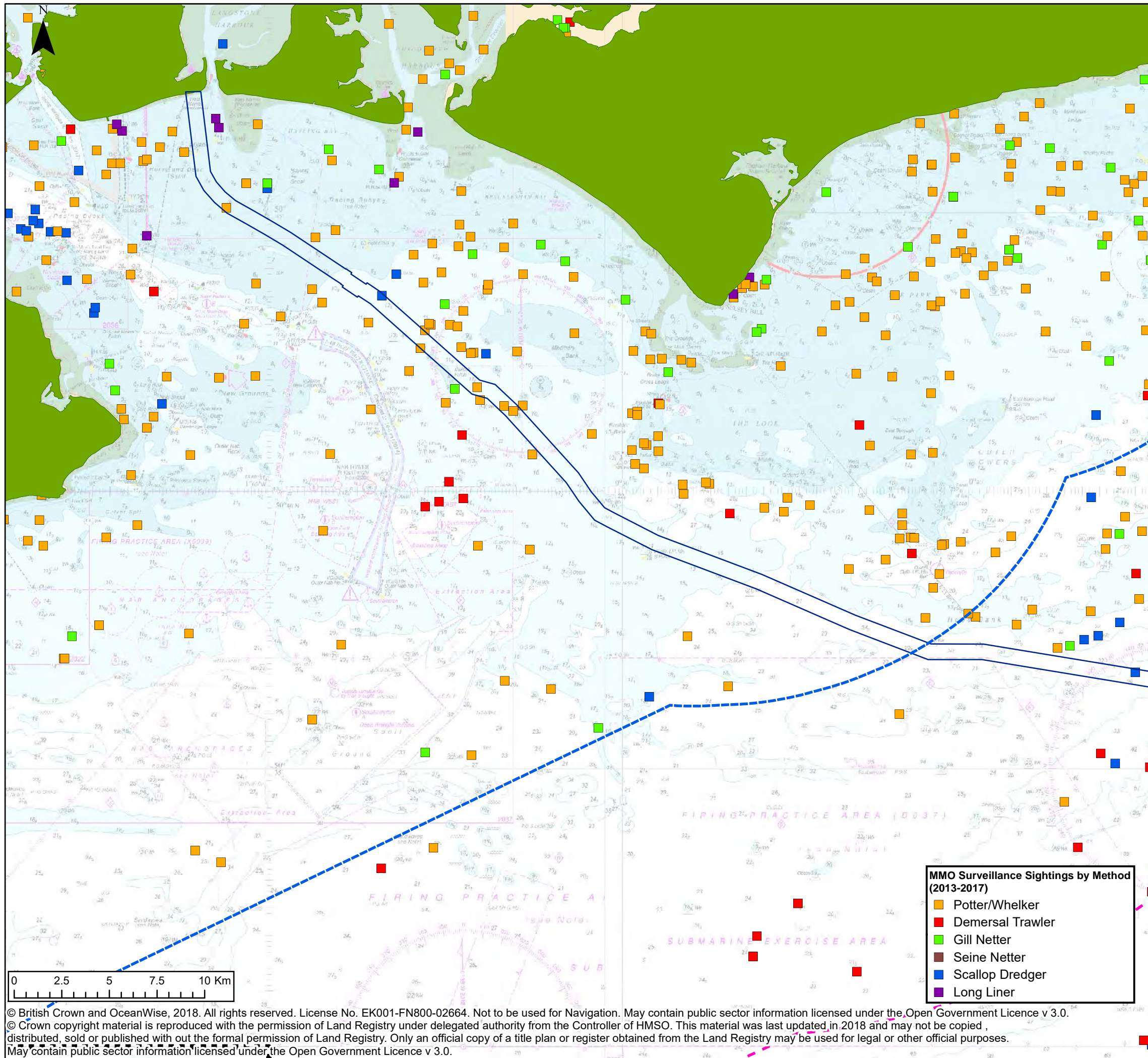
TITLE: Figure 11. Average UK Landings Value (£) by Port (2013-2017)

SCALE AT A3 1:1,500,000	CHECKED: FB	APPROVED: JL
----------------------------	----------------	-----------------

PROJECT NO: EN020022	DESIGNED: TD	DRAWN: TD	DATE: 09/07/2019
-------------------------	-----------------	--------------	---------------------

DRAWING NO: EN020022 - ES APPENDIX-12.1-11	REV.NO: 02
---	---------------

© British Crown and OceanWise, 2018. All rights reserved. License No. EK001-FN800-02664. Not to be used for Navigation. May contain public sector information licensed under the Open Government Licence v3.0. © Crown copyright material is reproduced with the permission of Land Registry under delegated authority from the Controller of HMSO. This material was last updated in 2018 and may not be copied, distributed, sold or published without the formal permission of Land Registry. Only an official copy of a title plan or register obtained from the Land Registry may be used for legal or other official purposes. May contain public sector information licensed under the Open Government Licence v3.0.



AQUIND Interconnector

- Marine Cable Corridor
- UK/France EEZ boundary line
- Study Area

Territorial Fishing Limits

- 12 NM
- 6 NM

Infrastructure Planning (Environmental Impact Assessment) Regulations 2017

REV	DATE	BY	DESCRIPTION	CHK	APP
02	15/07/2019	TD	FINAL ISSUE	FB	JL
01	01/10/2018	TD	FIRST DRAFT	FB	JL

DRAWING STATUS: **FINAL**

CLIENT:

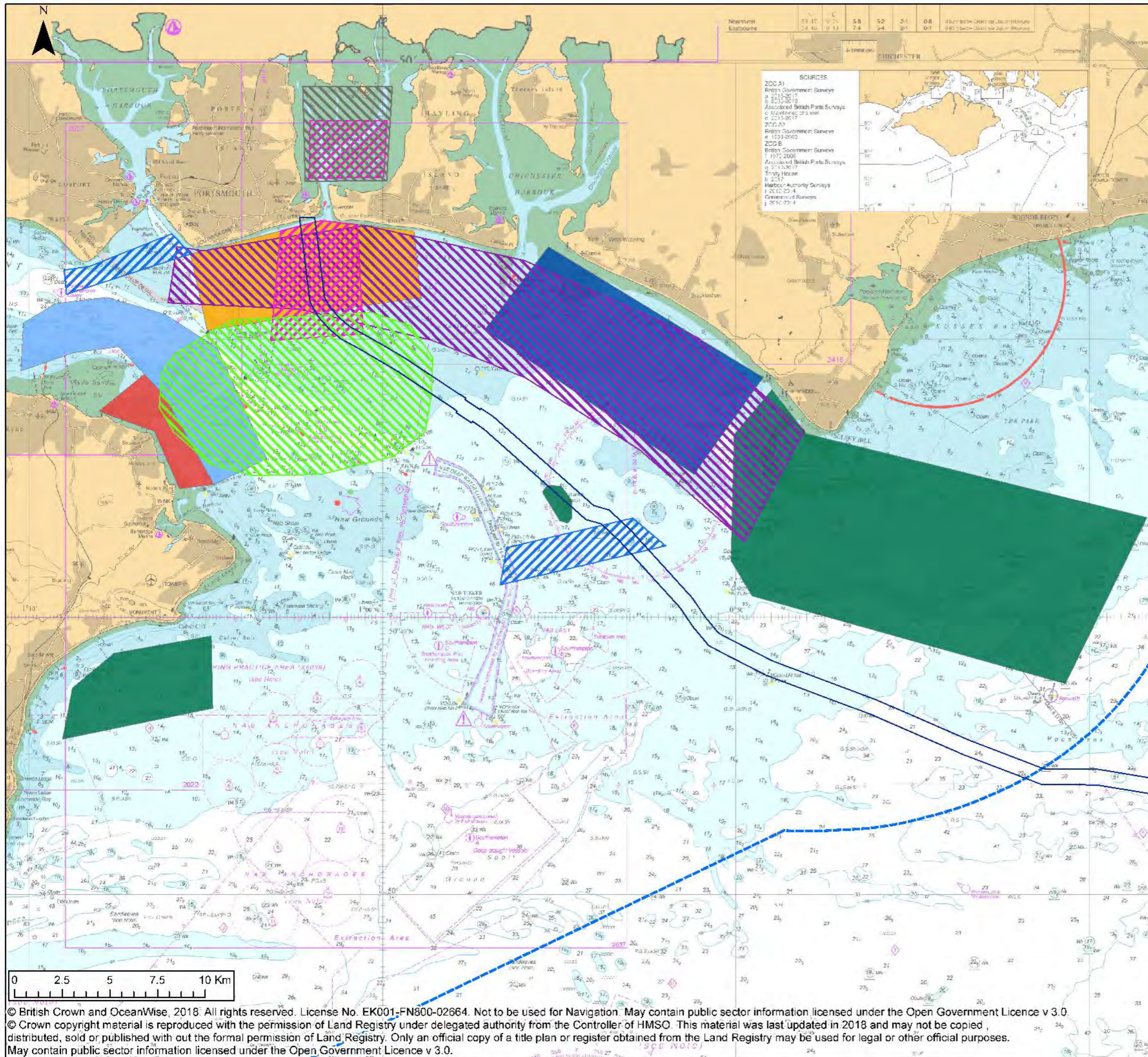
PROJECT: AQUIND Interconnector

TITLE: Figure 12. MMO Surveillance Sightings by Method (2013-2017)

SCALE AT A3 1:200,000	CHECKED: FB	APPROVED: JL
PROJECT NO: EN020022	DESIGNED: TD	DRAWN: TD
DRAWING NO: EN020022 - ES APPENDIX-12.1-12		REV.NO: 02

© WSP UK Ltd

© British Crown and OceanWise, 2018. All rights reserved. License No. EK001-FN800-02664. Not to be used for Navigation. May contain public sector information licensed under the Open Government Licence v 3.0.
 © Crown copyright material is reproduced with the permission of Land Registry under delegated authority from the Controller of HMSO. This material was last updated in 2018 and may not be copied, distributed, sold or published without the formal permission of Land Registry. Only an official copy of a title plan or register obtained from the Land Registry may be used for legal or other official purposes.
 May contain public sector information licensed under the Open Government Licence v 3.0.



- AQUIND Interconnector**
 Marine Cable Corridor
- Territorial Fishing Limits**
 12 NM
 6 NM
- Fishing Grounds**
 Crab, Lobster, Whelk Potting
 Cuttlefish Trapping
 Dredging and Trawling
 Netting and limited Trawling
 Sandeel Fishery
 Oysters present (closed fishery)
 Oyster and Clam Dredging
 Scallop Dredging
 Sea bass Longlining
 Whelk Potting
- Infrastructure Planning (Environmental Impact Assessment) Regulations 2017

REV	DATE	BY	DESCRIPTION	CHK	APP
02	04/07/2019	TD	FINAL ISSUE	FB	JL
01	01/10/2018	FB	FIRST DRAFT	FB	JL

DRAWING STATUS: **FINAL**



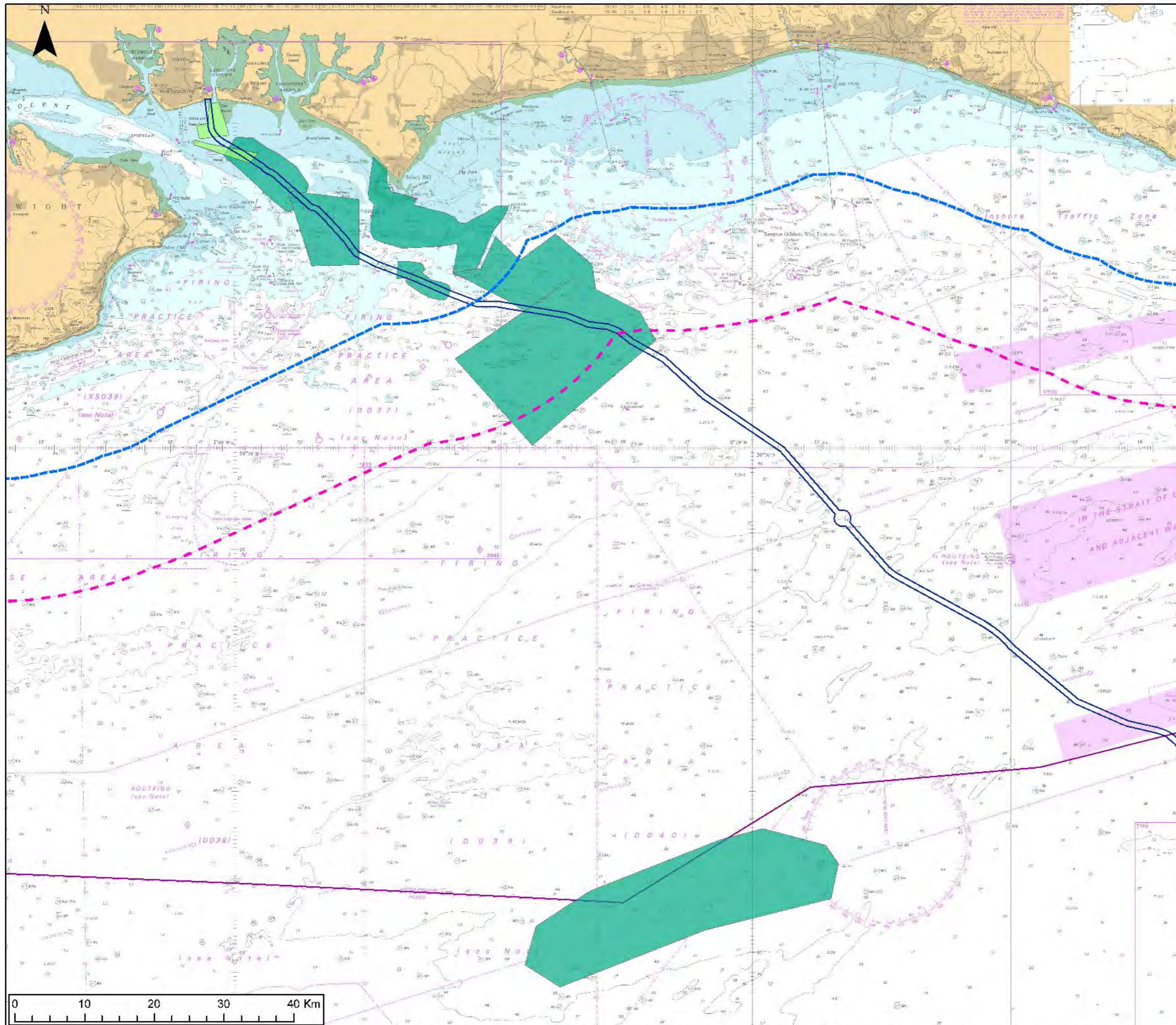
CLIENT:

PROJECT:
 AQUIND Interconnector

TITLE:
 Figure 13. Fisheries in the Solent, based on consultation with Southern IFCA

SCALE AT A3 1:200,000	CHECKED: FB	APPROVED: JL
PROJECT NO: EN020022	DESIGNED: TD	DRAWN: FB
		DATE: 04/07/2019
DRAWING NO: EN020022 - ES APPENDIX-12.1-13	REV.NO. 02	

© British Crown and OceanWise, 2018. All rights reserved. License No. EK001-FN800-02664. Not to be used for Navigation. May contain public sector information licensed under the Open Government Licence v 3.0.
 © Crown copyright material is reproduced with the permission of Land Registry under delegated authority from the Controller of HMSO. This material was last updated in 2018 and may not be copied, distributed, sold or published with out the formal permission of Land Registry. Only an official copy of a title plan or register obtained from the Land Registry may be used for legal or other official purposes.
 May contain public sector information licensed under the Open Government Licence v 3.0.



AQUIND Interconnector
 Marine Cable Corridor
 UK/France EEZ boundary line

Territorial Fishing Limits
 12 NM
 6 NM

Trawling Grounds (flatfish)
 Potting Grounds (lobster, crab & whelk)

Infrastructure Planning (Environmental Impact Assessment) Regulations 2017

02	04/07/2019	TD	FINAL ISSUE	FB	JL
01	01/10/2018	FB	FIRST DRAFT	FB	JL
REV	DATE	BY	DESCRIPTION	CHK	APP

DRAWING STATUS: FINAL




CLIENT:

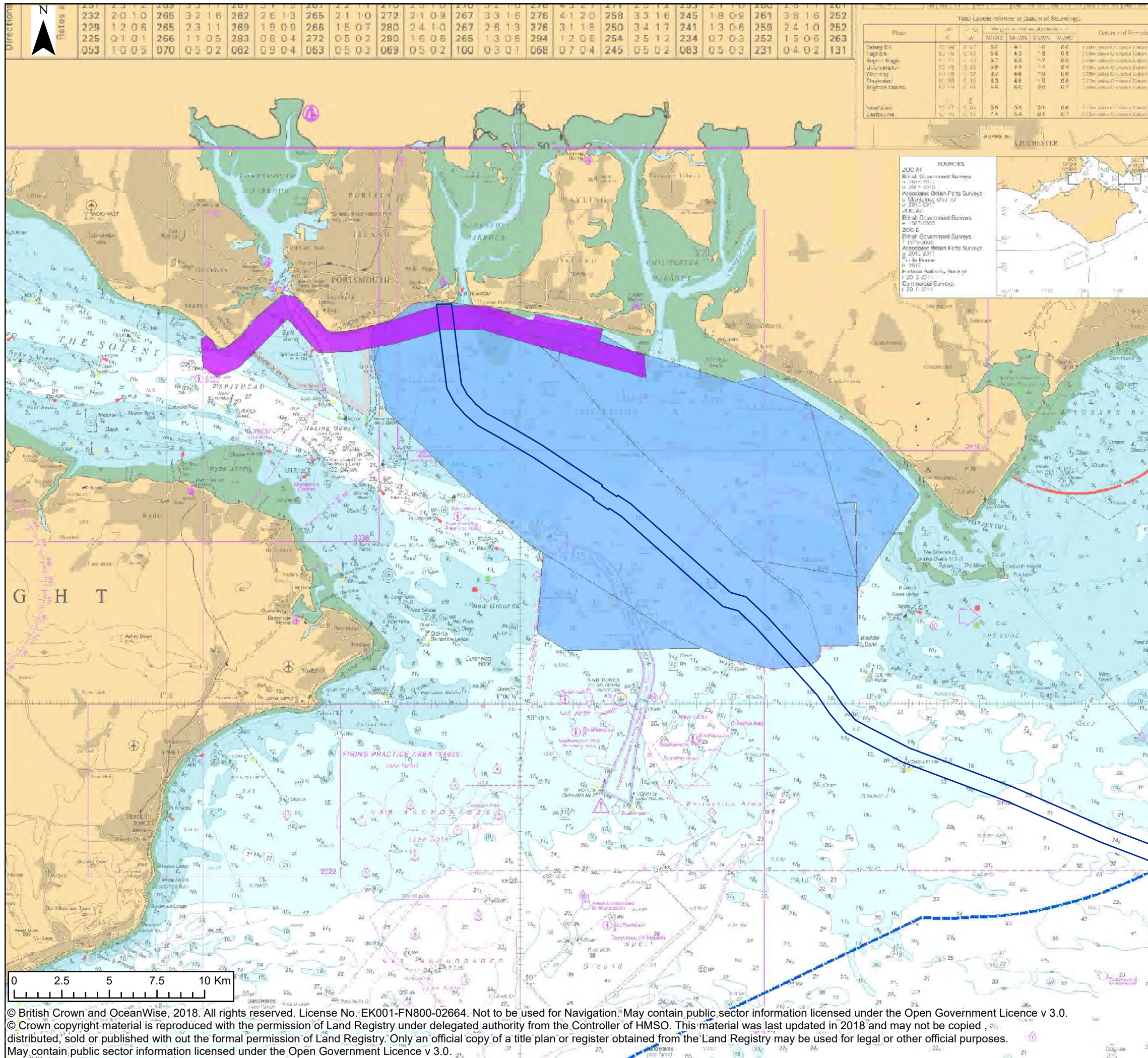

PROJECT:
 AQUIND Interconnector

TITLE:
 Figure 14. Potting and trawling grounds, based on consultation with UK local inshore fishermen

SCALE AT A3 1:560,000	CHECKED: FB	APPROVED: JL
PROJECT NO: EN020022	DESIGNED: TD	DRAWN: FB
		DATE: 04/07/2019
DRAWING NO: EN020022 - ES APPENDIX-12.1-14		REV.NO: 02

© WSP UK Ltd

© British Crown and OceanWise, 2018. All rights reserved. License No: EK001-FN800-02664. Not to be used for Navigation. May contain public sector information licensed under the Open Government Licence v 3.0.
 © Crown copyright material is reproduced with the permission of Land Registry under delegated authority from the Controller of HMSO. This material was last updated in 2018 and may not be copied, distributed, sold or published with out the formal permission of Land Registry. Only an official copy of a title plan or register obtained from the Land Registry may be used for legal or other official purposes.
 May contain public sector information licensed under the Open Government Licence v 3.0.



- AQUIND Interconnector**
- Marine Cable Corridor
- Cuttlefish Trapping Grounds
- Netting and Longlining Grounds (white fish and flatfish)
- Territorial Fishing Limits**
- 6 NM

Infrastructure Planning (Environmental Impact Assessment) Regulations 2017

REV	DATE	BY	DESCRIPTION	CHK	APP
02	10/07/2019	TD	FINAL ISSUE	FB	JL
01	01/10/2018	FB	FIRST DRAFT	FB	JL

DRAWING STATUS: **FINAL**



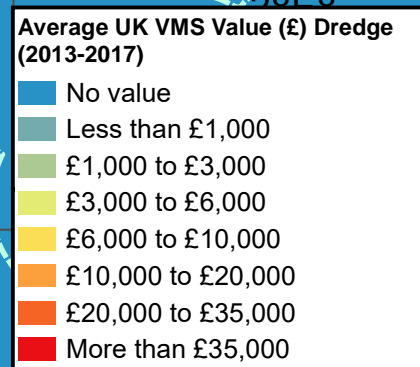
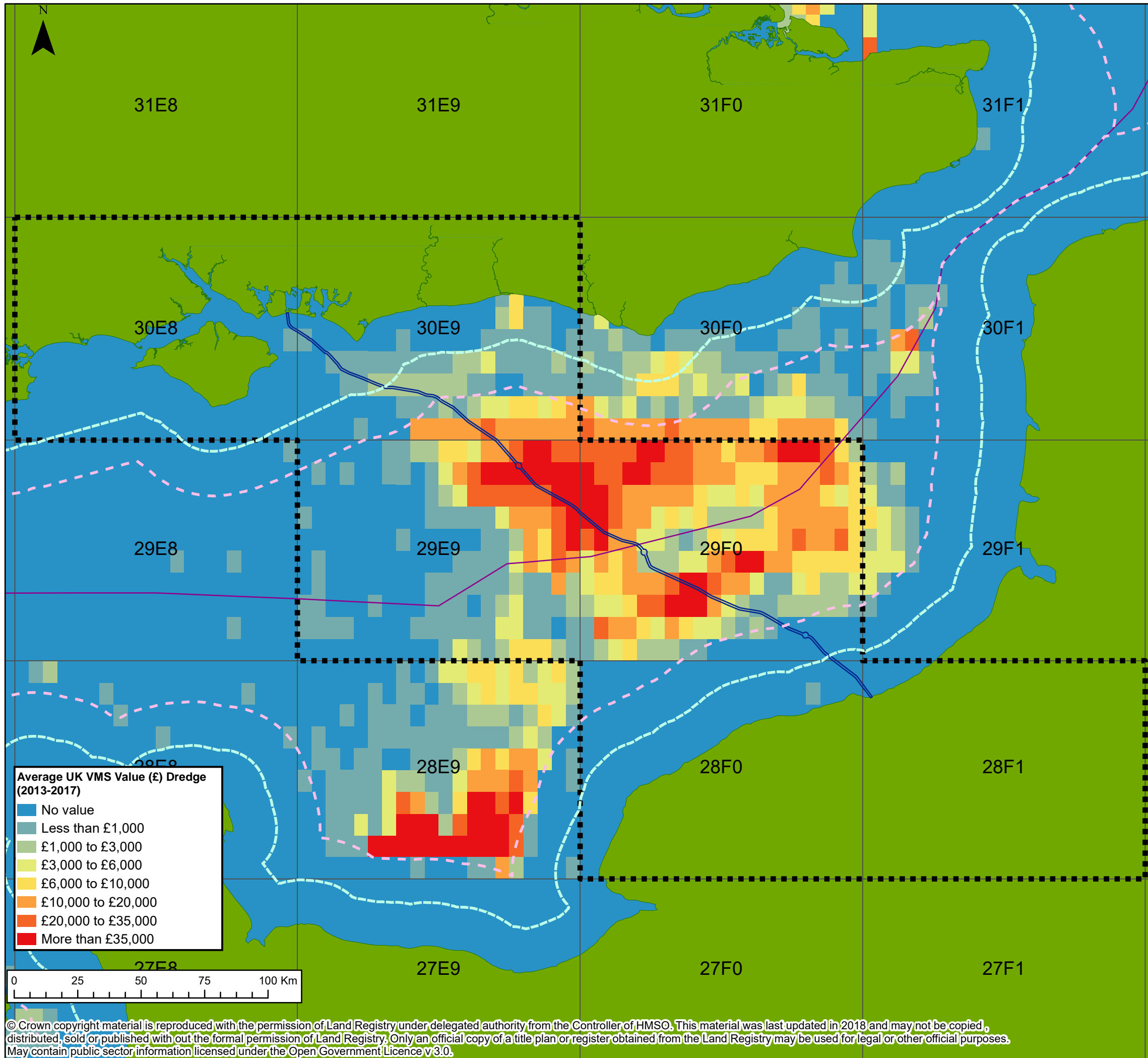
CLIENT:
AQUIND

PROJECT:
AQUIND Interconnector

TITLE:
Figure 15. Cuttlefish trapping, netting and longlining grounds, based on consultation with UK local inshore fishermen

SCALE AT A3 1:200,000	CHECKED: FB	APPROVED: FL
PROJECT NO: EN020022	DESIGNED: TD	DRAWN: FB
		DATE: 10/07/2019
DRAWING NO: EN020022 - ES APPENDIX-12.1-15		REV.NO: 02

© British Crown and OceanWise, 2018. All rights reserved. License No. EK001-FN800-02664. Not to be used for Navigation. May contain public sector information licensed under the Open Government Licence v 3.0. © Crown copyright material is reproduced with the permission of Land Registry under delegated authority from the Controller of HMSO. This material was last updated in 2018 and may not be copied, distributed, sold or published with out the formal permission of Land Registry. Only an official copy of a title plan or register obtained from the Land Registry may be used for legal or other official purposes. May contain public sector information licensed under the Open Government Licence v 3.0.



AQUIND Interconnector

Territorial Fishing Limits

- 12 NM
- 6 NM

Marine Cable Corridor

UK/France EEZ boundary line

Study Area

ICES Rectangles

Infrastructure Planning (Environmental Impact Assessment) Regulations 2019

REV	DATE	BY	DESCRIPTION	CHK	APP
02	05/07/2019	TD	FINAL ISSUE	FB	JL
01	01/10/2018	TD	FIRST DRAFT	FB	JL

DRAWING STATUS: **FINAL**

CLIENT:

PROJECT:

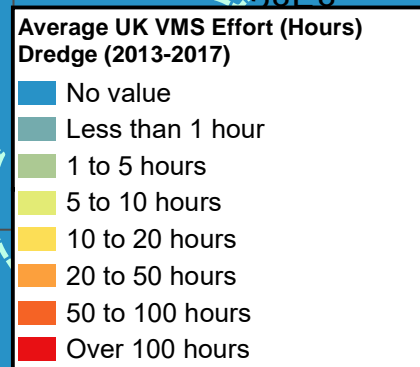
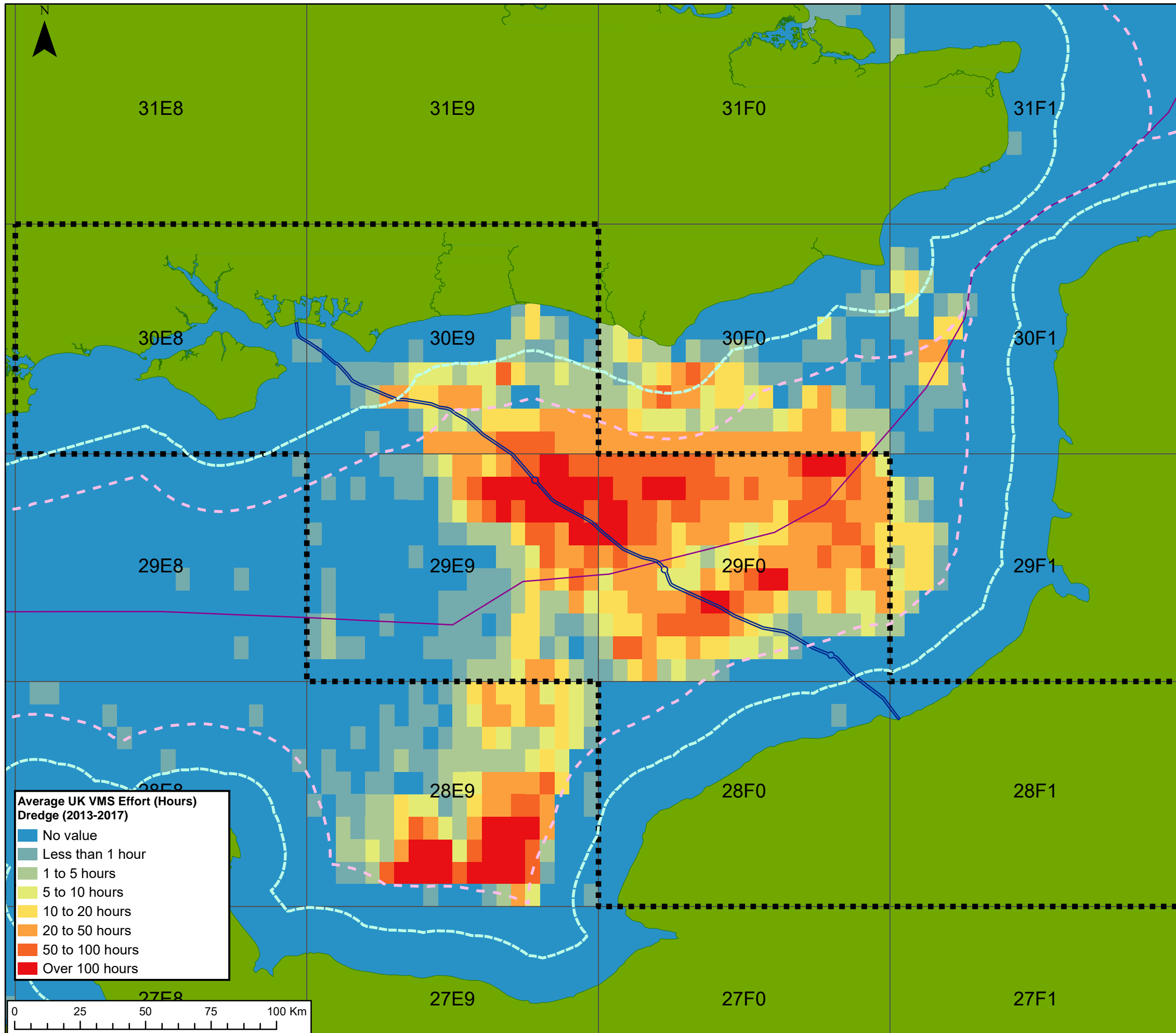
AQUIND Interconnector

TITLE:

Figure 16. Average UK VMS Value (£) Dredge (2013-2017)

SCALE AT A3 1:1,500,000	CHECKED: FB	APPROVED: JL
PROJECT NO: EN020022	DESIGNED: TD	DRAWN: TD
DRAWING NO: EN020022 - ES APPENDIX-12.1-16		REV.NO: 02

© Crown copyright material is reproduced with the permission of Land Registry under delegated authority from the Controller of HMSO. This material was last updated in 2018 and may not be copied, distributed, sold or published without the formal permission of Land Registry. Only an official copy of a title plan or register obtained from the Land Registry may be used for legal or other official purposes. May contain public sector information licensed under the Open Government Licence v3.0.



AQUIND Interconnector

Territorial Fishing Limits

- 12 NM
- 6 NM
- Marine Cable Corridor
- UK/France EEZ boundary line
- Study Area
- ICES Rectangles

Infrastructure Planning (Environmental Impact Assessment) Regulations 2019

REV	DATE	BY	DESCRIPTION	CHK	APP
02	05/07/2019	TD	FINAL ISSUE	FB	JL
01	01/10/2018	TD	FIRST DRAFT	FB	JL

DRAWING STATUS: **FINAL**

CLIENT:
AQUIND

PROJECT:
AQUIND Interconnector

TITLE:
Figure 17. Average UK VMS Effort (Hours) Dredge (2013-2017)

SCALE AT A3 1:1,500,000	CHECKED: FB	APPROVED: JL
----------------------------	----------------	-----------------

PROJECT NO: EN020022	DESIGNED: TD	DRAWN: TD	DATE: 05/07/2019
-------------------------	-----------------	--------------	---------------------

DRAWING NO: EN020022 - ES APPENDIX-12.1-17	REV.NO: 02
---	---------------

© Crown copyright material is reproduced with the permission of Land Registry under delegated authority from the Controller of HMSO. This material was last updated in 2018 and may not be copied, distributed, sold or published without the formal permission of Land Registry. Only an official copy of a title plan or register obtained from the Land Registry may be used for legal or other official purposes. May contain public sector information licensed under the Open Government Licence v3.0.